


SITE  
(APPROXIMATE  
LOCATION)



AERIAL VIEW  
SCALE: NOT TO SCALE

Note: The location of the sign is approximate.  
Sign size and Structure indicative only and subject to  
detailed site survey and all necessary approvals.  
All dimensions are in millimeters unless otherwise specified.

# Bossley Park Cowpasture Rd

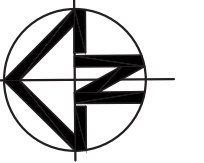
## EXISTING STATIC ADVERTISING SIGNS - AERIAL VIEW

All information in this drawing is confidential and MUST NOT be disclosed or copied without the written consent from oOh!media Limited. Copyright 2023



PAPER SIZE: A3				SCALE	PAGE NO.
					1 of 6
	B	20/11/23	AL	REV NO.	DATE
	A	01/08/23	AL		
REV.	DATE		INT.	B	20/11/23





**SIGN POSITION**  
**SCALE: 1:500**

Note: The location of the sign is approximate.  
Sign size and Structure indicative only and subject to  
detailed site survey and all necessary approvals.  
All dimensions are in millimeters unless otherwise specified.

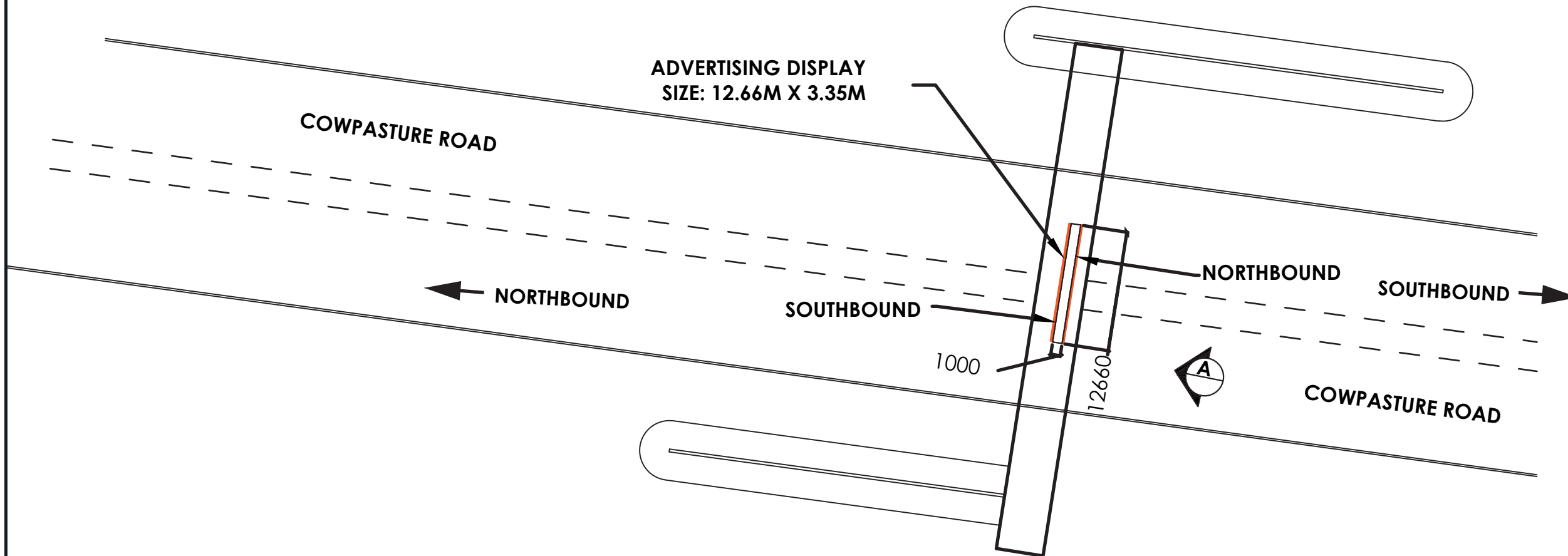
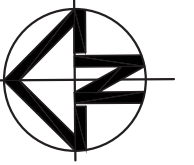
**Bossley Park Cowpasture Rd**  
**EXISTING STATIC ADVERTISING SIGNS - SIGN POSITION**

All information in this drawing is confidential and MUST NOT be disclosed or copied without the written consent from oOh!media Limited. Copyright 2023



PAPER SIZE: A3				SCALE	PAGE NO.
					2 of 6
	B	20/11/23	AL	REV NO.	DATE
	A	01/08/23	AL		
	REV.	DATE	INT.	B	20/11/23



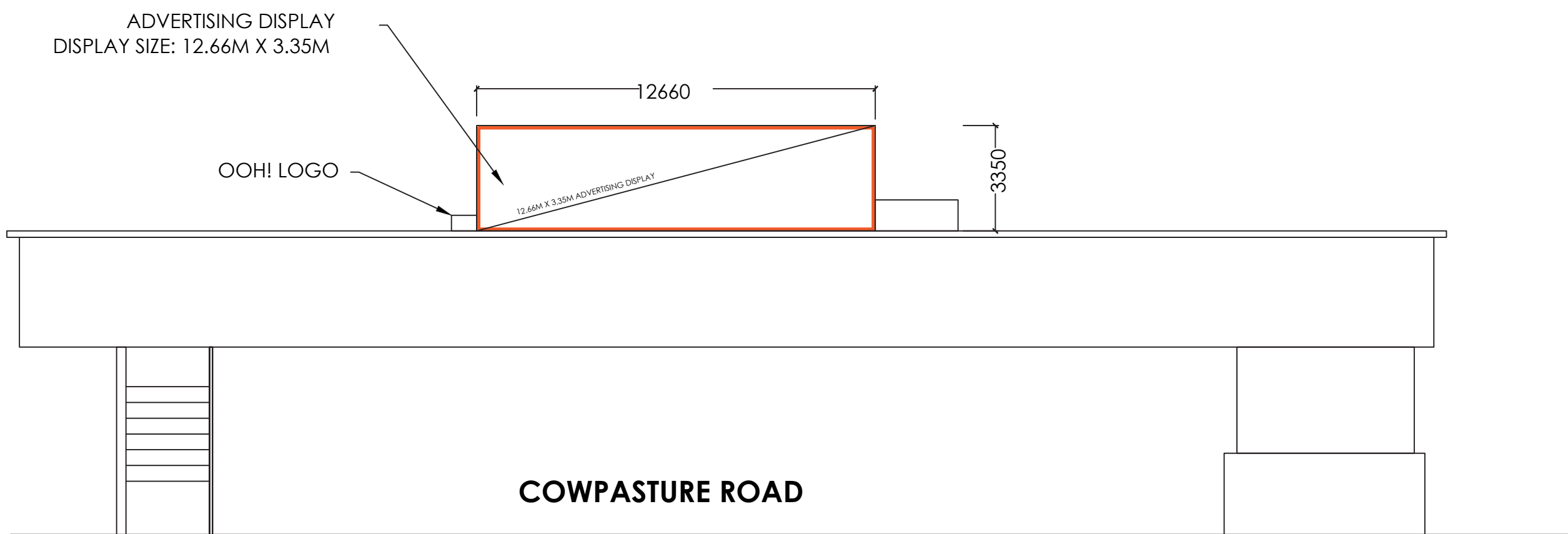


SITE PLAN  
SCALE: 1:500

Note: The location of the sign is approximate.  
Sign size and Structure indicative only and subject to  
detailed site survey and all necessary approvals.  
All dimensions are in millimeters unless otherwise specified.



PAPER SIZE: A3				SCALE	PAGE NO.
					3 of 6
	B	20/11/23	AL	REV NO.	DATE
	A	01/08/23	AL		
	REV.	DATE	INT.	B	20/11/23



**A**  
1:100  
**ELEVATION A**  
**SCALE 1:150**

Note: The location of the sign is approximate.  
Sign size and Structure indicative only and subject to detailed site survey and all necessary approvals.  
All dimensions are in millimeters unless otherwise specified.



PAPER SIZE: A3				SCALE	PAGE NO.
					4 of 6
	B	20/11/23	AL	REV NO.	DATE
	A	01/08/23	AL		
	REV.	DATE	INT.	B	20/11/23





**EXISTING SOUTHBOUND VIEW**  
**SCALE: NOT TO SCALE**



**PROPOSED SOUTHBOUND VIEW**  
**SCALE: NOT TO SCALE**

Note: The location of the sign is approximate.  
Sign size and Structure indicative only and subject to  
detailed site survey and all necessary approvals.  
All dimensions are in millimeters unless otherwise specified.

# Bossley Park Cowpasture Rd

## EXISTING STATIC ADVERTISING SIGNS - MOCK UP

All information in this drawing is confidential and MUST NOT be disclosed or copied without the written consent from oOh!media Limited. Copyright 2023



PAPER SIZE: A3				SCALE	PAGE NO.
					5 of 6
	B	20/11/23	AL	REV NO.	DATE
	A	01/08/23	AL		
	REV.	DATE	INT.	B	20/11/23





**PROPOSED NORTHBOUND VIEW**  
**SCALE: NOT TO SCALE**



**EXISTING NORTHBOUND VIEW**  
**SCALE: NOT TO SCALE**

Note: The location of the sign is approximate.  
 Sign size and Structure indicative only and subject to  
 detailed site survey and all necessary approvals.  
 All dimensions are in millimeters unless otherwise specified.

# Bossley Park Cowpasture Rd

## EXISTING STATIC ADVERTISING SIGNS- MOCK UP

All information in this drawing is confidential and MUST NOT be disclosed or copied without the written consent from oOh!media Limited. Copyright 2023



PAPER SIZE: A3				SCALE	PAGE NO.
					6 of 6
	B	20/11/23	AL	REV NO.	DATE
	A	01/08/23	AL		
	REV.	DATE	INT.	B	20/11/23